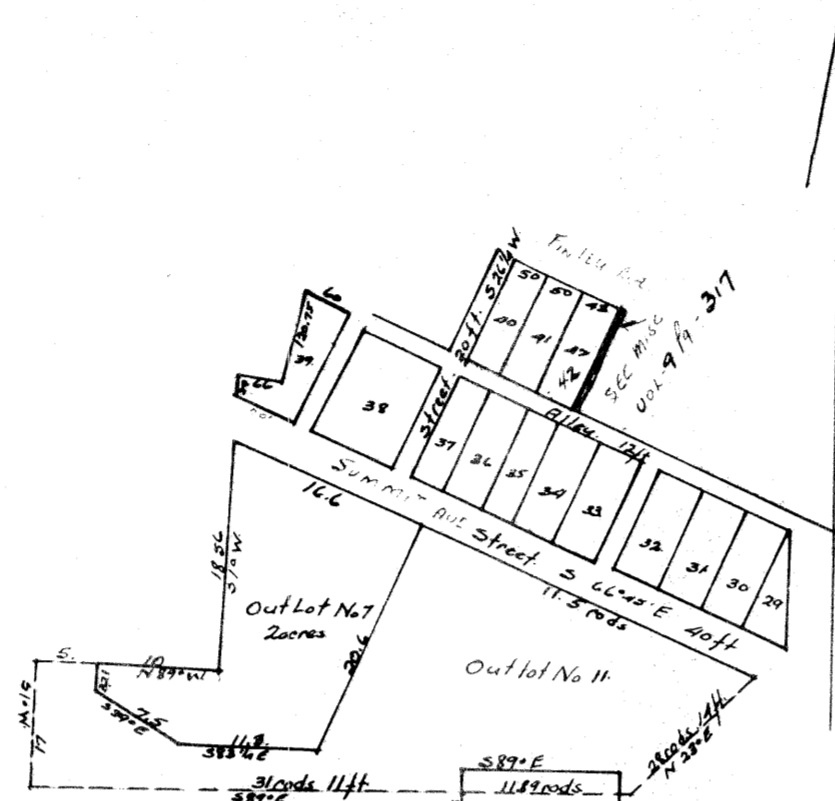
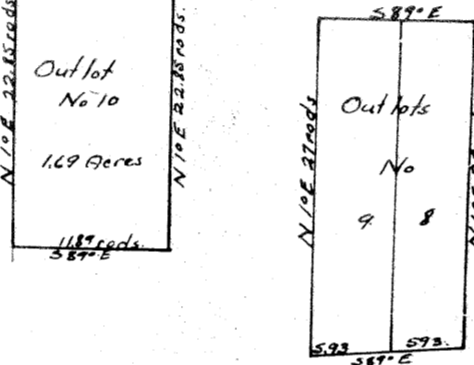


TURNERS 2ND. A DD. TO CAMBRIDGE



Lots No 30-31-32-33-34 are
60ft by 150ft. Lots No 35-42
are 43ft by 150ft. Lots No
36-37-40-41 are 50ft by 150
ft. Lot No 38 is 150 by 150 lot.
No 29 is 75 ft on the Southside.
Stones planted at all the corners
of Outlots No 8-9-10.



Surveyed April 13th, 1858 for Geo Turner the above Addition to
the town of Cambridge Lot No 40 commences with rays on the
east of lot No 18. of Turners first Addition to the town of Cambridge
Whole Number of lots 14. Whole Number of Out lots 7. Out lot
No 10. is bounded on the south by Out lot No 2. of Turners first
Addition Out lots No 8-9 are situated with the S.E. cor of
Turners land
Jno Paisley S.G.C.O.


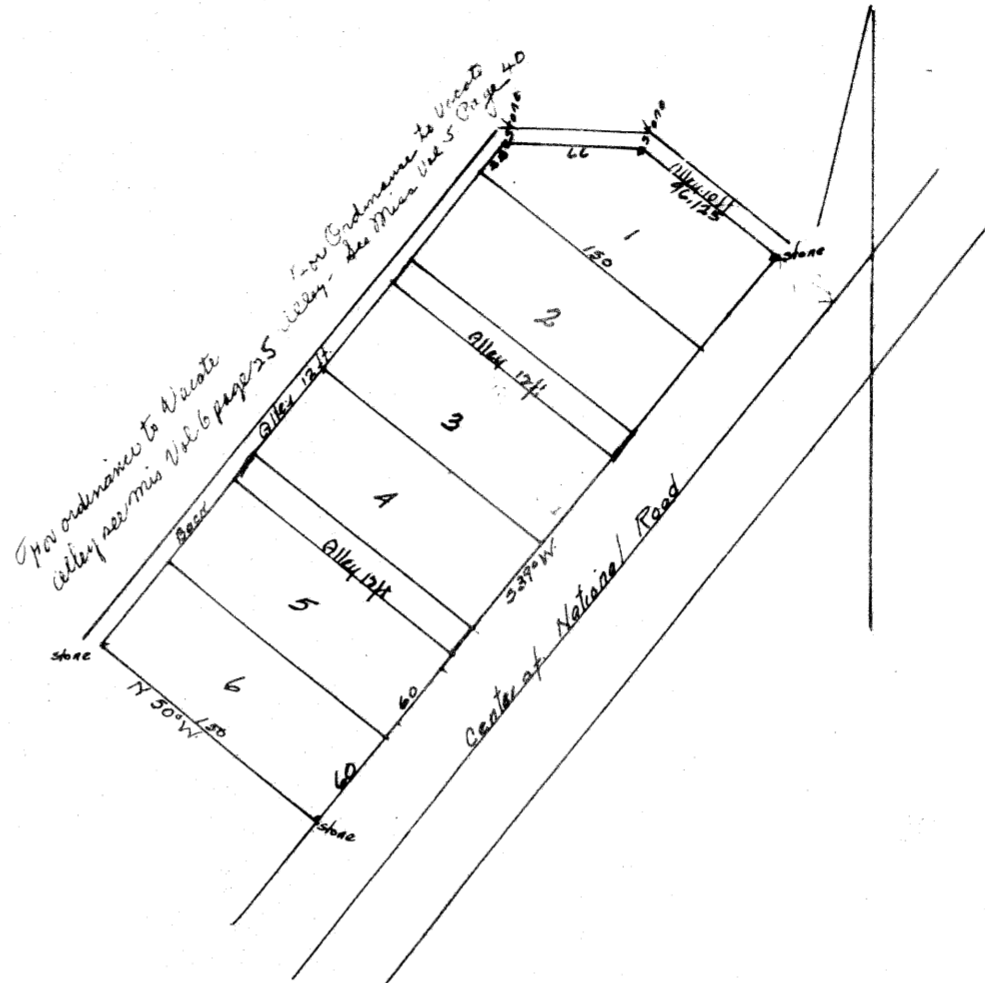
The State of Ohio Que. Co. ss.

Before me Jno. Paisley an acting
county Surveyor in and for said county personally appeared
Geo. Turner, proprietor of Turners 2nd Addition to the town
of Cambridge and acknowledged the above to be an exact
draft of said Addition. And that all the lots, Alleys, & Streets
are to remain of the size, width, & number expressed in the
foregoing plat

Given under my hand and seal this 27th day of
Oct. A.D. 1858. Jno Paisley S.G.C.O. (Seal)

Attest Jno. Duff. Entered & recorded Sept 20. 1859.
Attest Moses Marsh Rec.

WM. RAINEY ADD. TO CAMBRIDGE



Surveyed Oct. 27th, 1856 for William Rainey the above Addition
to the town of Cambridge

Beginning for the same at the SE cor. of lot No 1 bearing from
the center of the bridge S 37° W 28.5 rods. along the center of the
National road thence N 50° W 40 ft front of lots bears S 37° W
back Alleys bear same lots & Alleys bears from front. N 50° W Lots
6 ft wide by 150 back except lot No 1. which lacks one corner.
Jno Paisley S.G.C.O.

The State of Ohio Que. Co. ss.

Before me James Grimes an acting
Justice of the Peace within & for the County of Guernsey, personally
appeared William Rainey, proprietor of Rainey's Addition to the
town of Cambridge and acknowledged the above to be an exact
draft of said Addition and that all Lots, Alleys & Streets are to
remain the size & width and number expressed in the foregoing
Plat. Given under my hand & seal this 22nd day of May A.D.
1860
James O. Grimes J.P.

Entered for record May 22nd, 1860
Recorded May 24th, 1860